










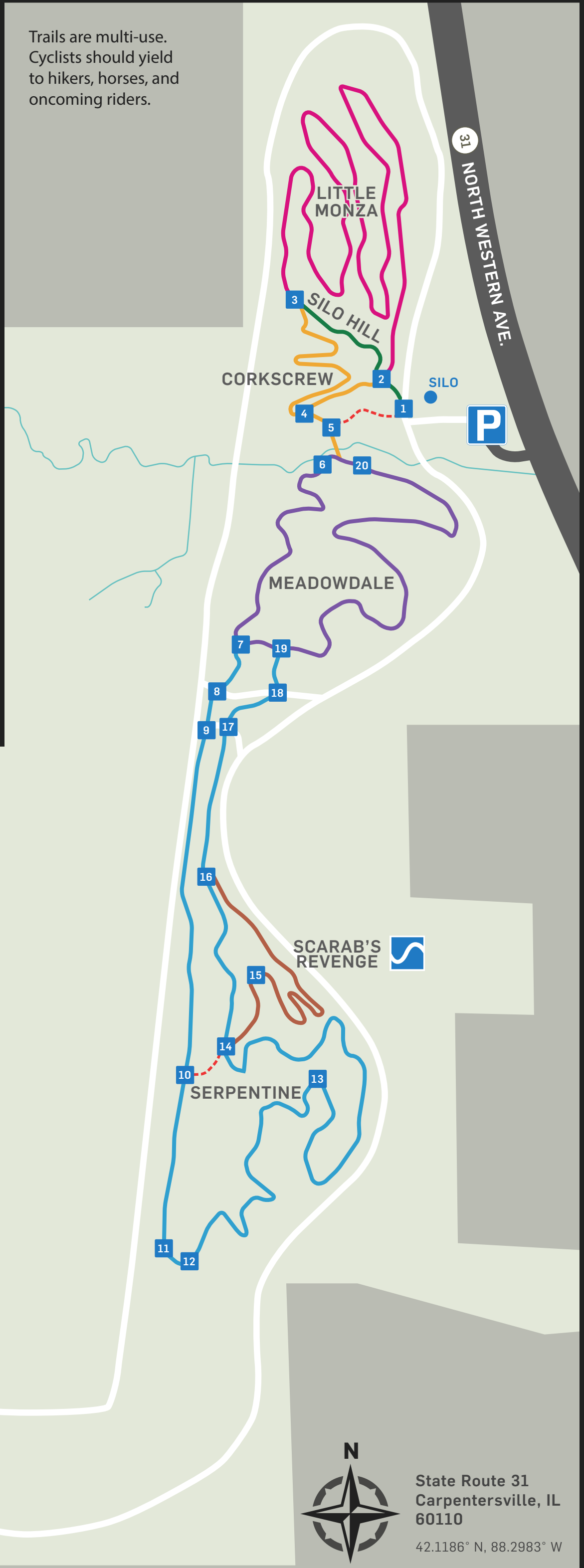


RACEWAY

WOODS

-  LITTLE MONZA TRAIL - 0.81 MI.
-  SILO HILL TRAIL - 0.13 MI.
-  CORKSCREW TRAIL - 0.25 MI.
-  MEADOWDALE TRAIL - 0.60 MI.
-  SERPENTINE TRAIL - 1.29 MI.
-  SCARAB'S REVENGE TRAIL - 0.25 MI.
-  CONNECTOR TRAILS
-  CREEK
-  PAVEMENT/GRAVEL
-  PARKING
-  DIFFICULT SECTION OF TRAIL

Trails are multi-use. Cyclists should yield to hikers, horses, and oncoming riders.



Current trail conditions can be found at **CAMBR.ORG**



TRAILS MAINTAINED IN PARTNERSHIP WITH:



MAP CREATED IN PARTNERSHIP WITH:



HUNTLEY ROAD



State Route 31
Carpentersville, IL
60110

42.1186° N, 88.2983° W